


# Umhausen Valley Views

**Every Monday** (03 June - 30 September 2019)

**12**

... a myth-enshrouded hike around Umhausen and Tumpen. Join our nature guide on a less popular but especially delightful tour. We cross wildly rushing Alpine brooks, mysterious meadows and forests and enjoy breathtaking panoramic views. All this and much more is waiting to be discovered. At the very top of the viewing platform close to Tumpen's Waterfall you can feel the energy and the special effects of this unique hike. Let yourself be inspired by the immense power of nature and recharge your batteries by inhaling pure energy of life.



Photos: © Patrizia Plattner

- CATEGORY** intermediate hike (time: 4 hrs,  $\uparrow\downarrow$ 300 m)
- START/ ROUTE** Umhausen - Östen - Valley View - Tumpen, then back to Umhausen by bus
- MEET HERE** 9.30 am, Ötztal Tourismus-Information Umhausen  
 Umhausen-Rasthaus  Umhausen-center
- EQUIPMENT** ankle-high hiking boots, rainwear, food and drink
- RETURN** approx. 3.30 pm
- FEE** adults € 7,00/children € 5,00  
free for guests staying at Nature Park and Ötztal Premium Card Partner Hotels
- EXTRA FEE** bus Tumpen - Umhausen (check bus rates)  
free for Ötztal Premium Card and Ötztal Card holders
- GUIDE** Naturparkführer
- BOOKING** Ötztal Tourismus-Information Umhausen-Niederthai, T +43 (0)57200 400, at all Ötztal Information Offices or in your accommodation by Sunday 6.00pm




ORGANIZED BY

Naturpark Ötztal · Oberlängenfeld 142 · A-6444 Längenfeld  
T +43 (0) 5253 20201 · [info@naturpark-oetztal.at](mailto:info@naturpark-oetztal.at) · [www.naturpark-oetztal.at](http://www.naturpark-oetztal.at)




# UMHAUSEN VALLEY VIEWS

  
Höhenmeter bergauf  
287 m

  
Höchster Punkt  
1237 m

  
Gehzeit / Aufstieg  
4:00 h

  
Streckenlänge  
7,3 km

